

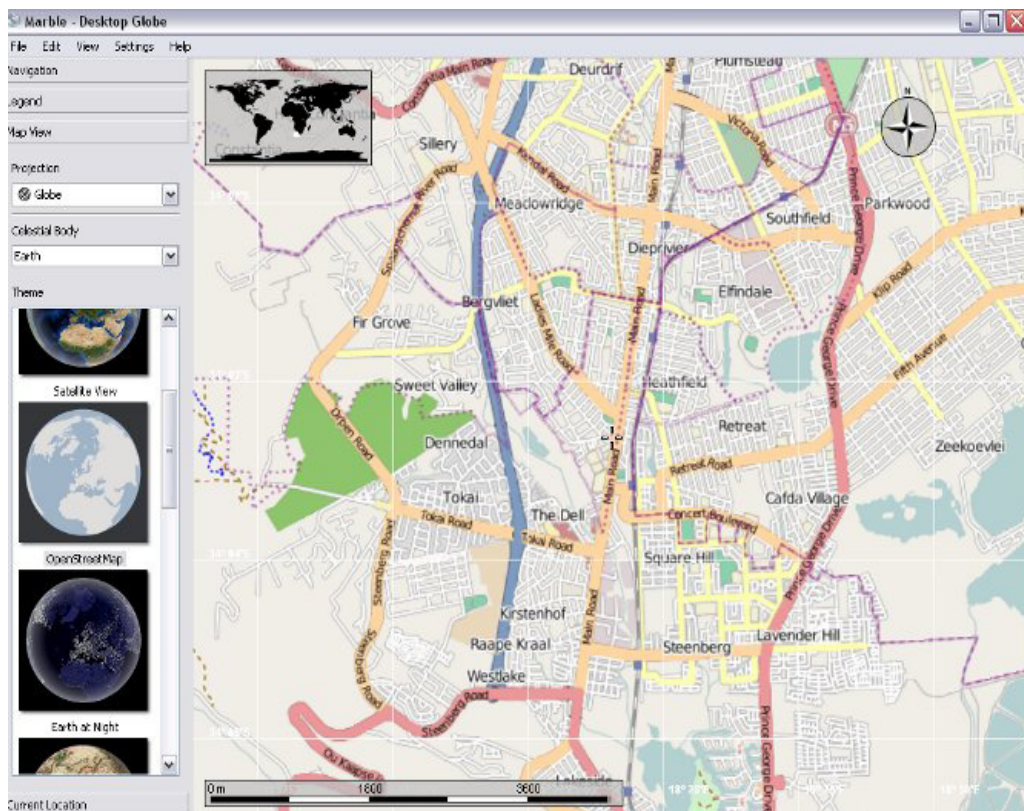
## Facilitator notes

### Useful resources on the internet

#### Marble

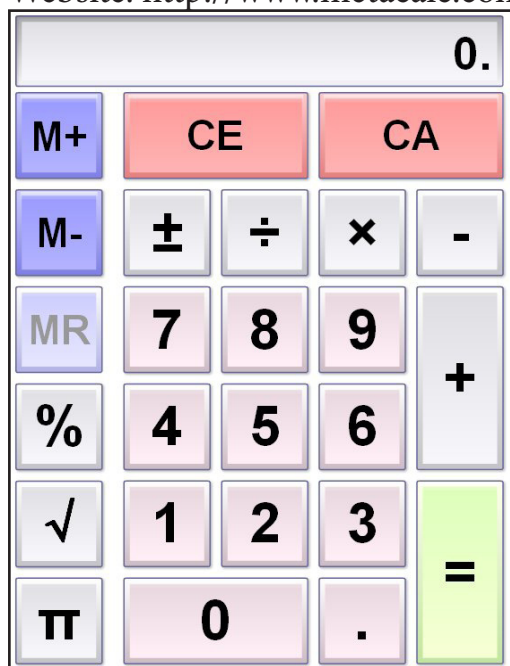
<http://edu.kde.org/marble/>

Marble is an open source computer based Atlas. It includes useful features such as street maps. It is in many ways similar to Google Earth



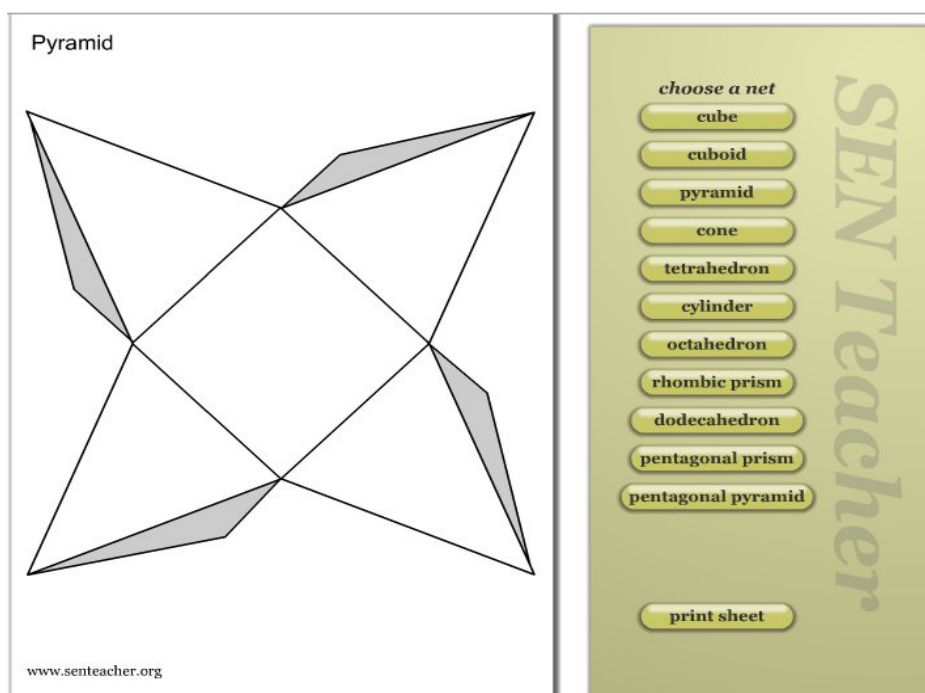
#### Metacalc:

Website: <http://www.metacalc.com/#/large/>



## Nets

website: <http://www.senteacher.org/wk/3dshape.php>



## Online graph creating tool

Website: <http://nces.ed.gov/nceskids/createagraph/>

Allows students to create a graph, save and print a graph online.